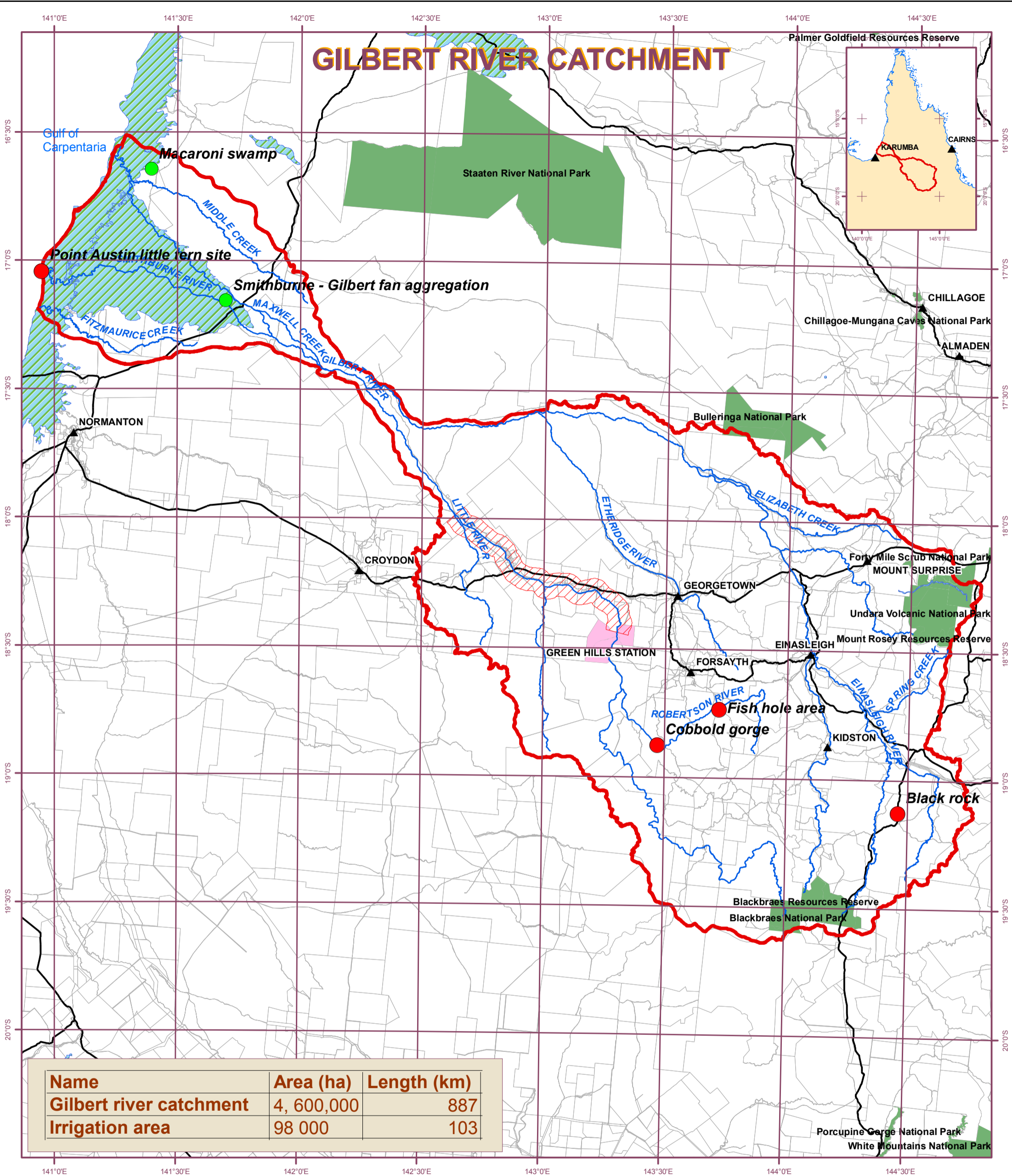












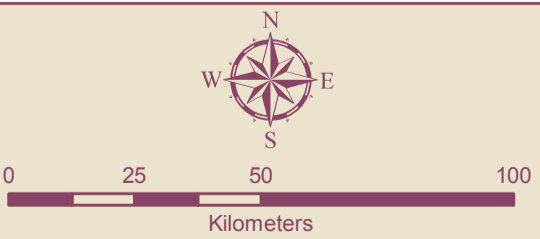


GILBERT RIVER CATCHMENT



Name	Area (ha)	Length (km)
Gilbert river catchment	4,600,000	887
Irrigation area	98 000	103

-  Proposed irrigation area
-  Gilbert river catchment
-  National parks & reserves
-  Green hills station
-  Important wetlands
-  Cadastral boundary
-  250K drainage
-  Rivers
-  Main road
-  Towns
-  Significant wetlands
-  Heritage sites



Projection: Geographic
Datum: GDA94

Data origin note:
Cadastrre supplied by
Dept. QLD Natural Resources and Water 2007

Estates supplied by QLD EPA 2004

Homesteads, catchment boundary & drainage
250K Geodata supplied by Geoscience Australia 2008

Accuracy Statement
Length and area measures are approximate and do
not consider terrain

Due to varying sources of data, spatial locations
may not coincide when overlaid