





DRAFT

LEGEND

-  Lot Boundary
-  1% Annual Exceedance Probability Flood Event
6.91m at BOM Gauge 030018
(291.07m AHD)




 Metres
 Map Size: **A3**
 Coordinate System: GDA 1994 MGA Zone 55
 Projection: Transverse Mercator
 Datum: GDA 1994

**FH-2 Etheridge Shire Planning Scheme
Georgetown Flood Hazard**

Map produced by the Department of State Development, Manufacturing, Infrastructure and Planning
Spatial Services Unit for Etheridge Shire Council, 21/08/2019

While every care is taken to ensure the accuracy of this product, Etheridge Shire Council makes no representations or warranties about the accuracy, reliability, completeness or suitability for any particular purpose and disclaims all responsibility and all liability (including without limitation, liability in negligence) for all expenses, losses, damages (including indirect or consequential damages) and costs you may incur as a result of the product being inaccurate or incomplete in any way or for any reason.

© Copyright the State of Queensland (Department of State Development, Manufacturing, Infrastructure and Planning) 2019.
No liability accepted for any loss or damage which may arise from the use or reliance upon this information



Etheridge Shire Council

The Golden Heart of the Gulf